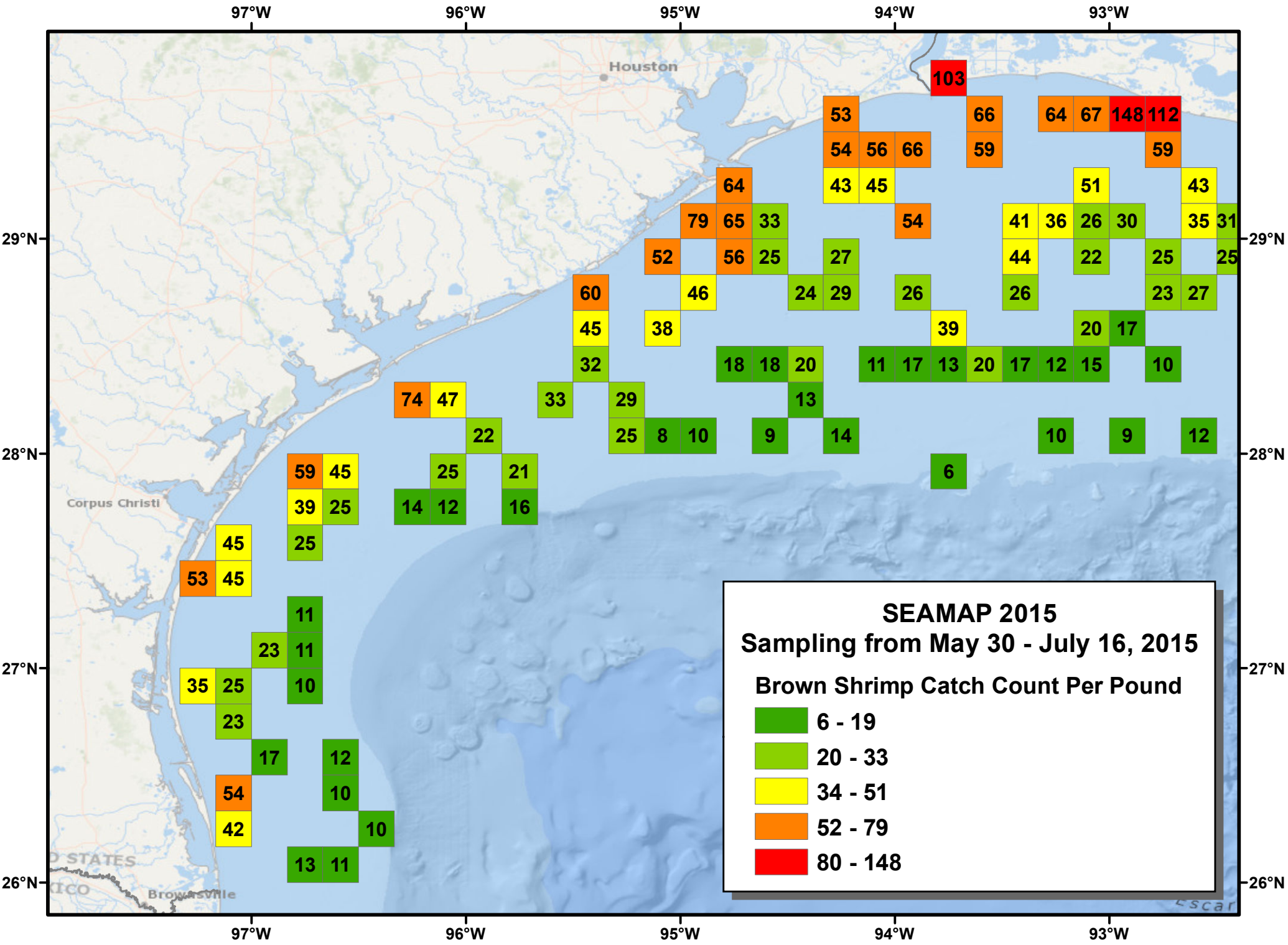
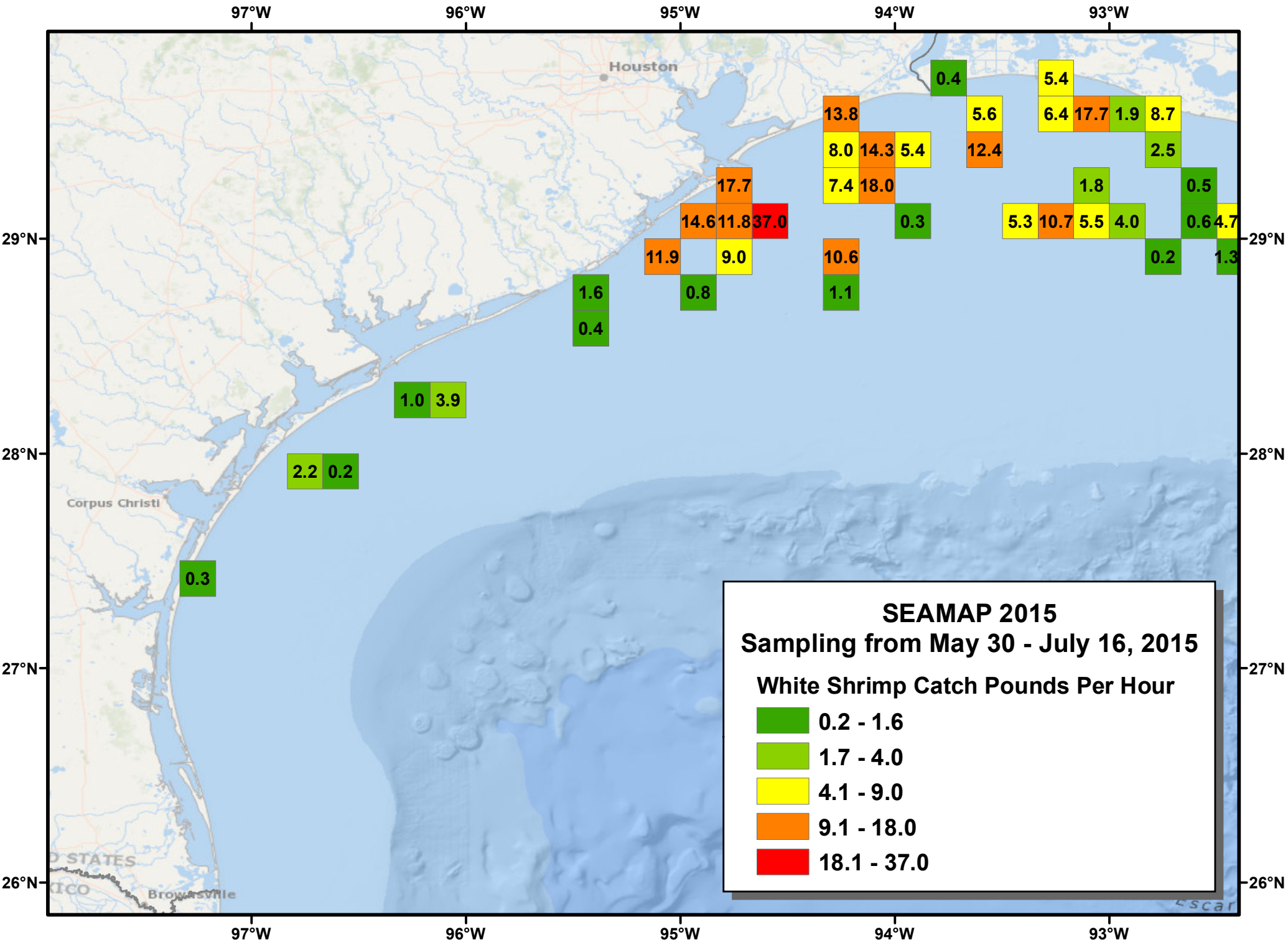


Latitude	97°W	96°W	95°W	94°W	93°W
29°N				11.9, 7.5, 2.9	6.0, 12.4, 0.8, 6.5, 12.8, 3.2, 0.8
28.5°N			5.2, 5.3, 7.8, 2.1	10.6, 4.7, 0.1, 7.6, 65.0, 42.0, 1.0	20.3, 10.8, 33.3, 31.5, 5.8, 3.0
28°N		82.5, 18.3	5.1, 9.2, 3.7	10.6, 5.1, 46.2, 3.9, 1.1, 28.2, 27.8, 11.3, 3.2, 2.8, 3.1, 0.8, 3.1	27.1, 56.6, 37.5, 1.1, 116.7, 16.9, 16.7
27.5°N			2.1, 14.5	6.6, 1.5, 8.2, 1.5, 0.1	7.6, 7.2, 3.8, 0.3
27°N	17.3, 6.2, 18.6	35.5, 8.9, 10.2, 19.6, 12.8, 0.5, 9.3, 0.4	25.5, 30.7		
26.5°N			8.4, 1.1, 3.4		
26°N	75.2, 15.3, 24.7	1.1, 1.5, 2.6, 2.2, 3.4, 13.4	2.1, 4.8		



SEAMAP 2015
Sampling from May 30 - July 16, 2015
Brown Shrimp Catch Count Per Pound

6 - 19
20 - 33
34 - 51
52 - 79
80 - 148



97°W

96°W

95°W

94°W

93°W

Houston

29°N

29°N

28°N

28°N

27°N

27°N

26°N

26°N

Corpus Christi

0.3

2.2 0.2

1.0 3.9

1.6
0.4

11.9

0.8

14.6 11.8 37.0

9.0

17.7

10.6
1.1

7.4 18.0

13.8

8.0

5.4

14.3

18.0

0.3

5.6

12.4

0.4

5.3

10.7

6.4

17.7

5.5

4.0

1.8

5.4

1.9

8.7

2.5

0.5

0.6

8.7

1.3

97°W

96°W

95°W

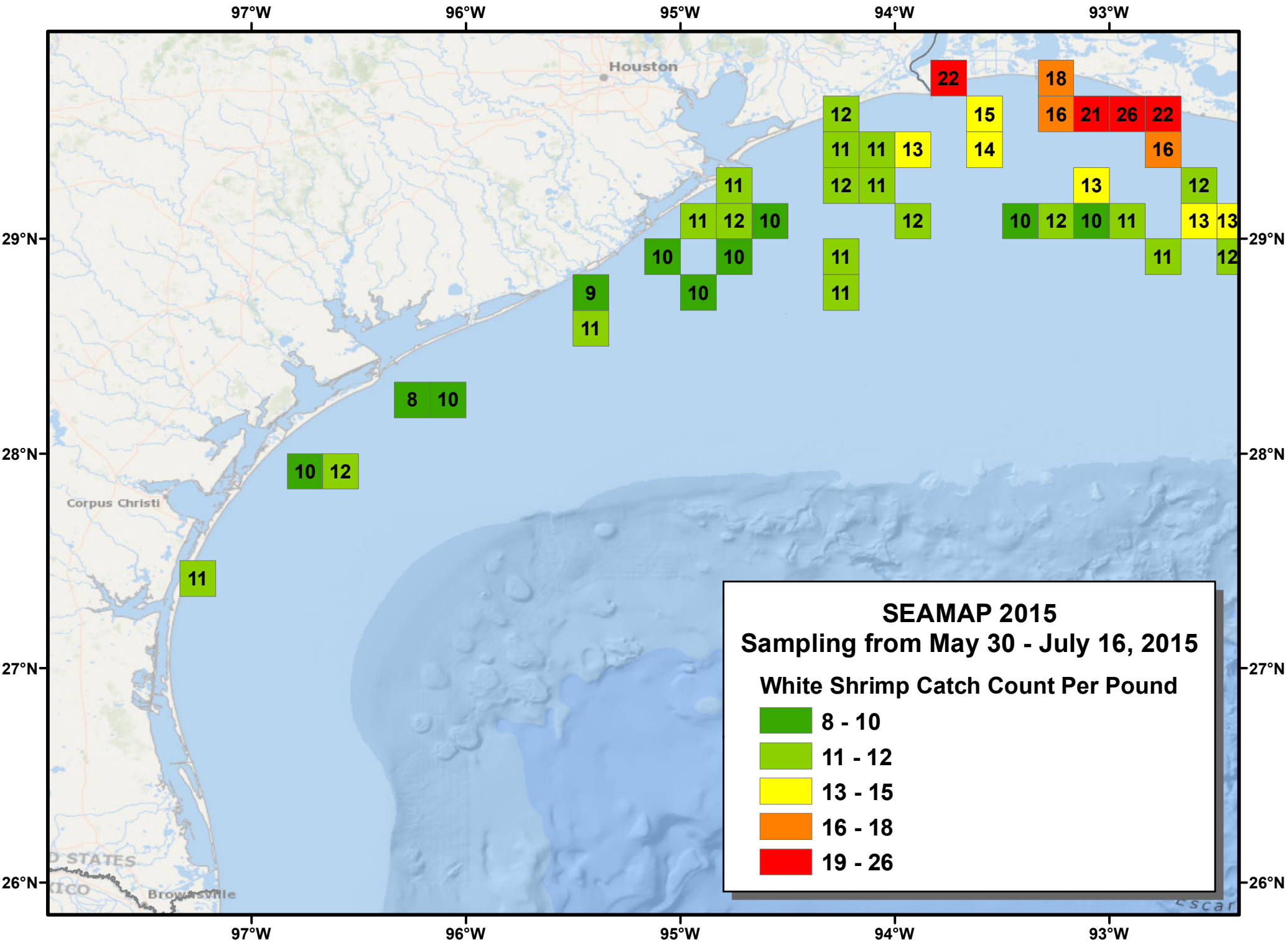
94°W

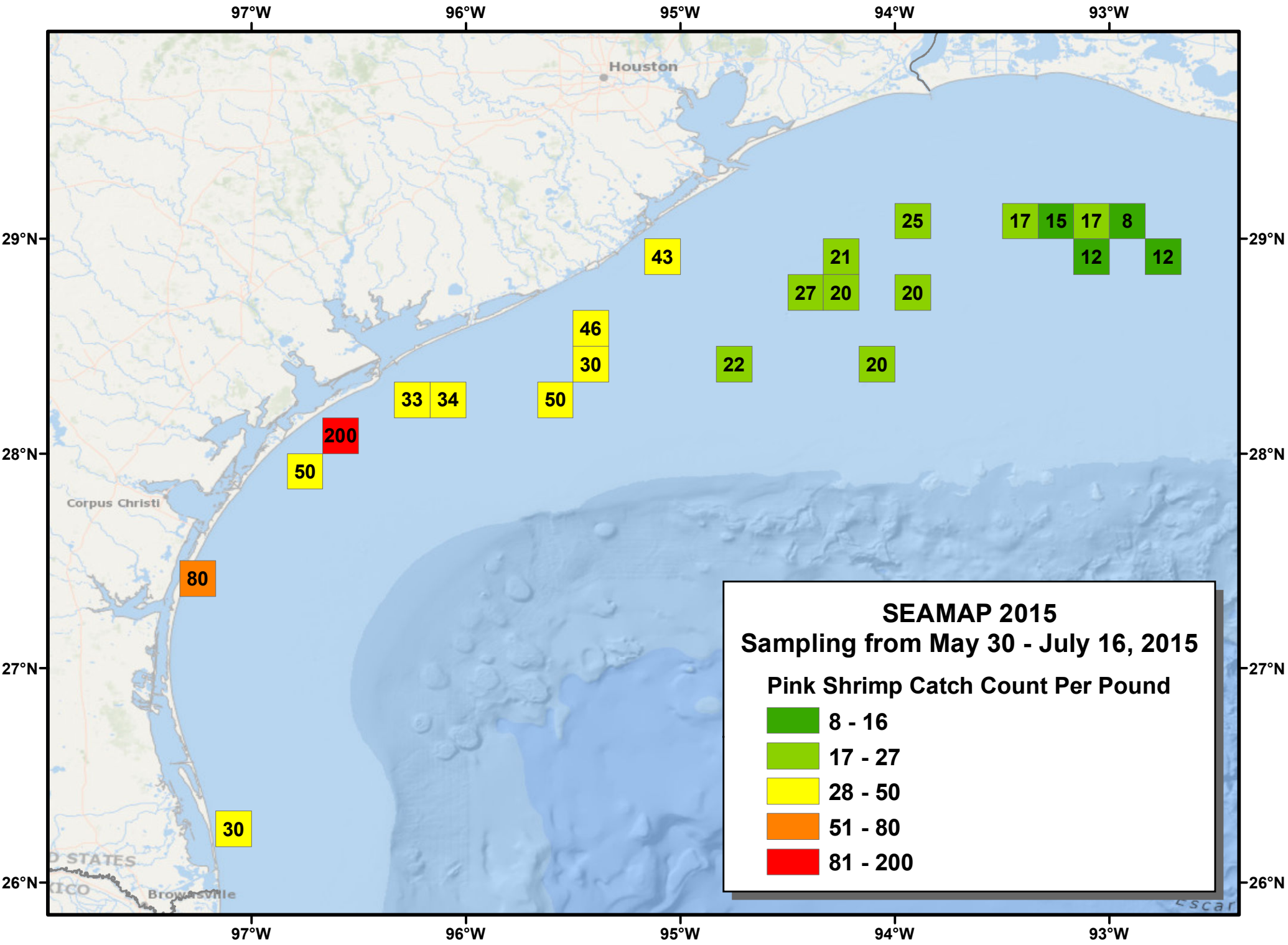
93°W

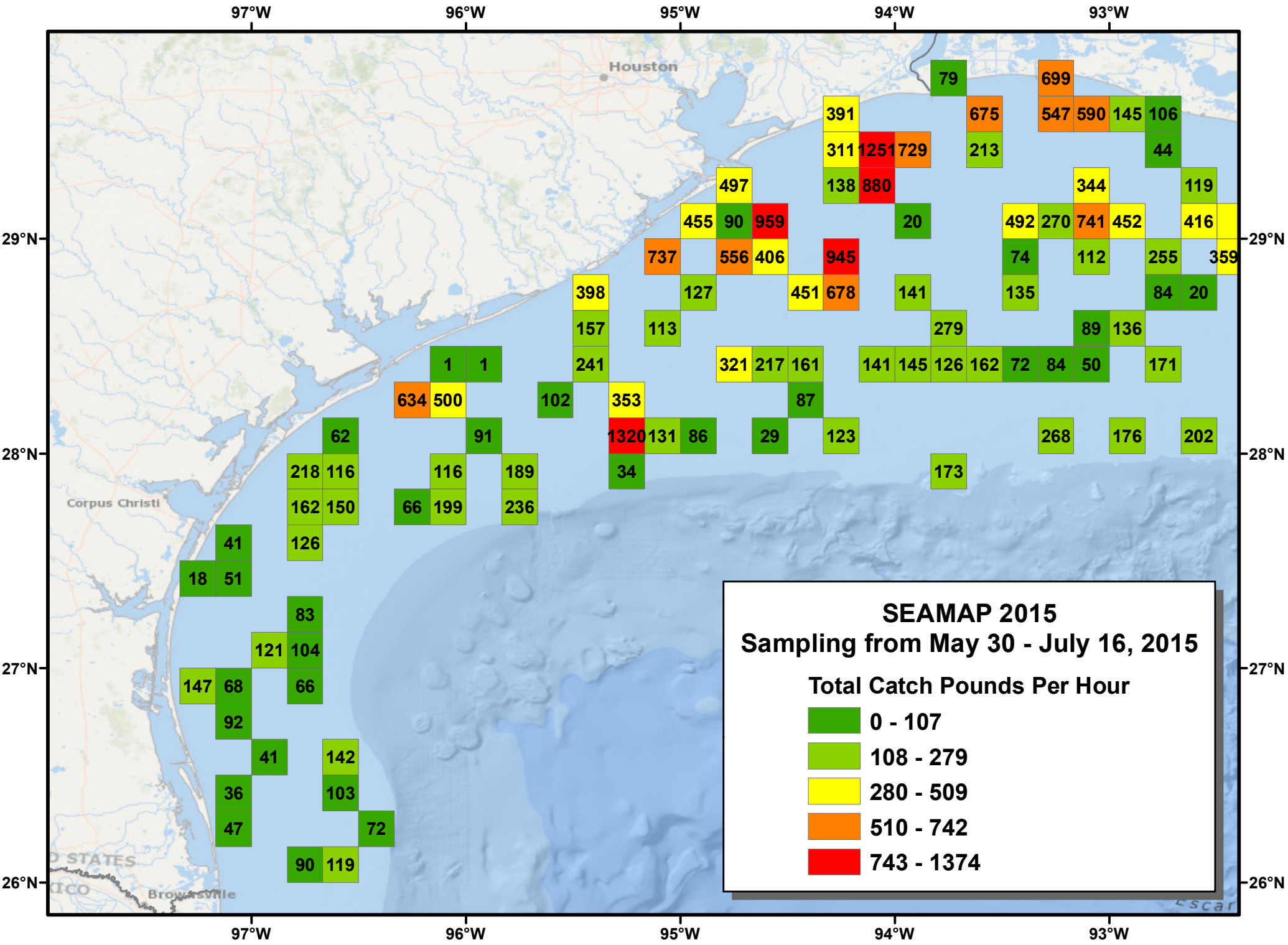
UNITED STATES
MEXICO

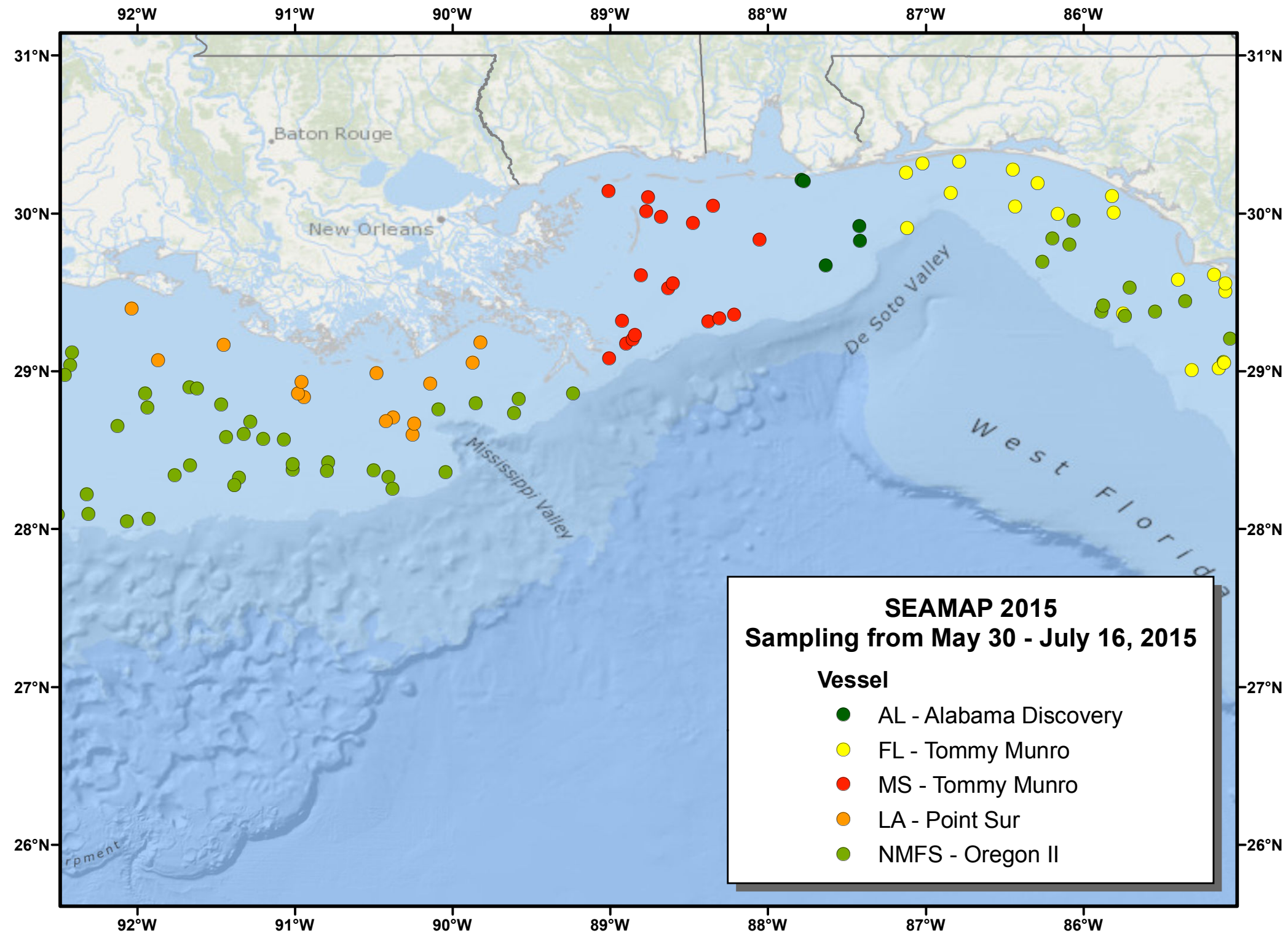
Brownsville

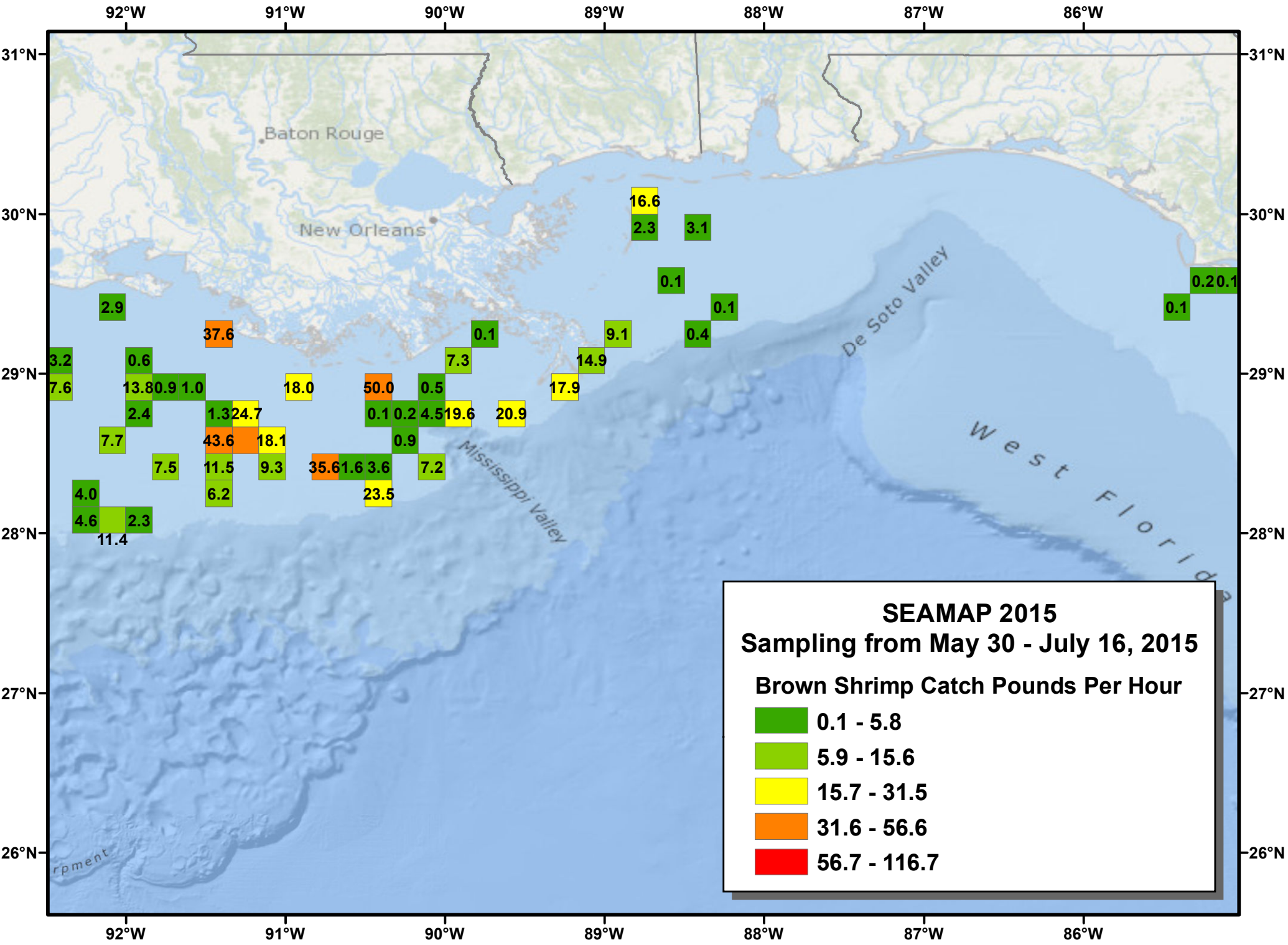
Escar











92°W

91°W

90°W

89°W

88°W

87°W

86°W

31°N

31°N

30°N

30°N

29°N

29°N

28°N

28°N

27°N

27°N

26°N

26°N

Baton Rouge

New Orleans

De Soto Valley

Mississippi Valley

West Florida

2.9

37.6

16.6

2.3

3.1

0.1

0.1

0.1

0.2

0.1

3.2

7.6

4.0

4.6

7.7

13.8

0.6

9

1.0

2.4

7.5

11.5

6.2

11.4

1.3

24.7

43.6

18.1

9.3

35.6

1.6

3.6

18.0

50.0

0.1

0.2

4.5

19.6

0.9

7.3

0.5

7.2

23.5

0.1

17.9

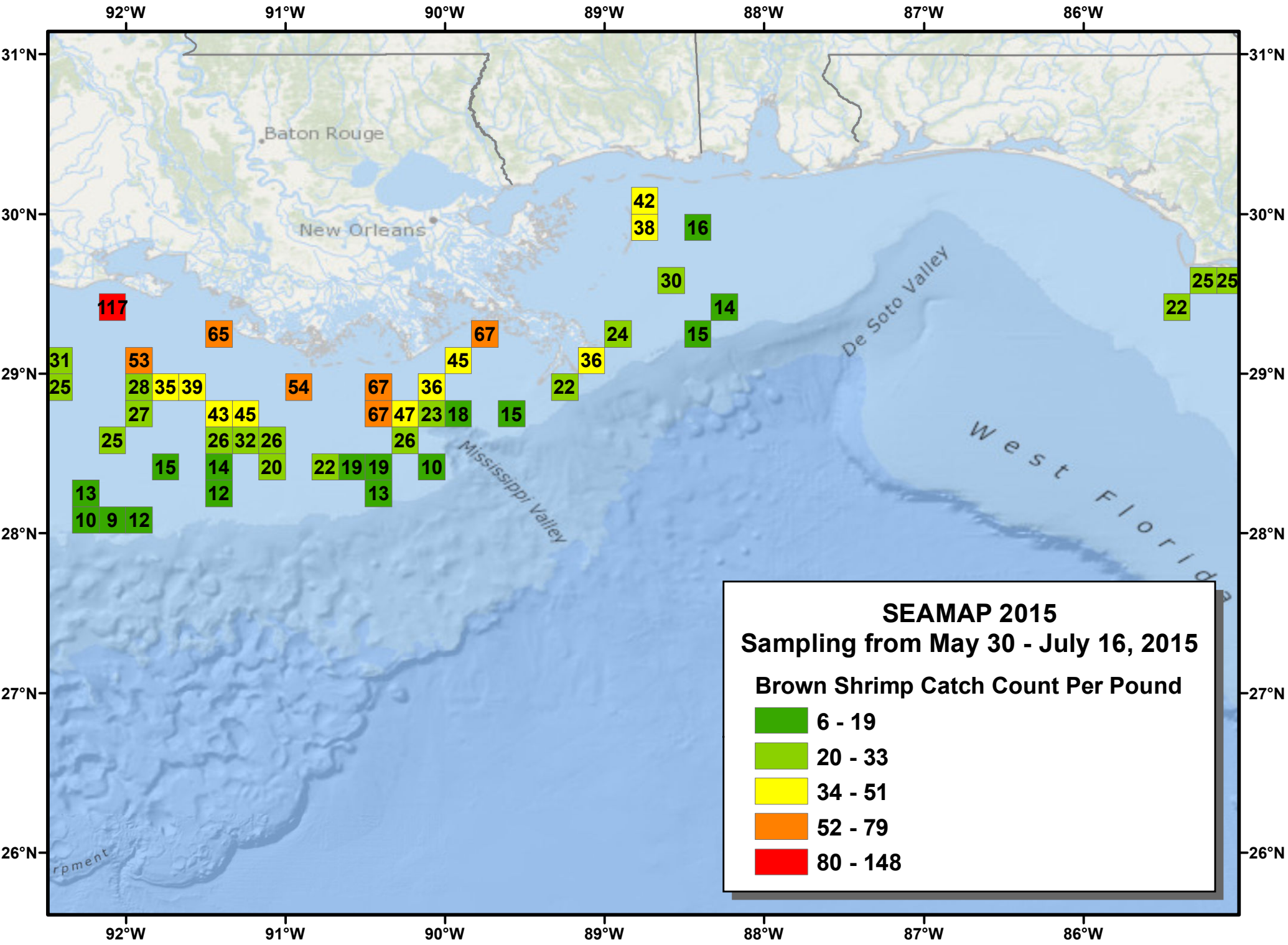
14.9

9.1

20.9

0.4

0.1



92°W

91°W

90°W

89°W

88°W

87°W

86°W

31°N

31°N

30°N

30°N

29°N

29°N

28°N

28°N

27°N

27°N

26°N

26°N

Baton Rouge

New Orleans

De Soto Valley

Mississippi Valley

West Florida

92°W

91°W

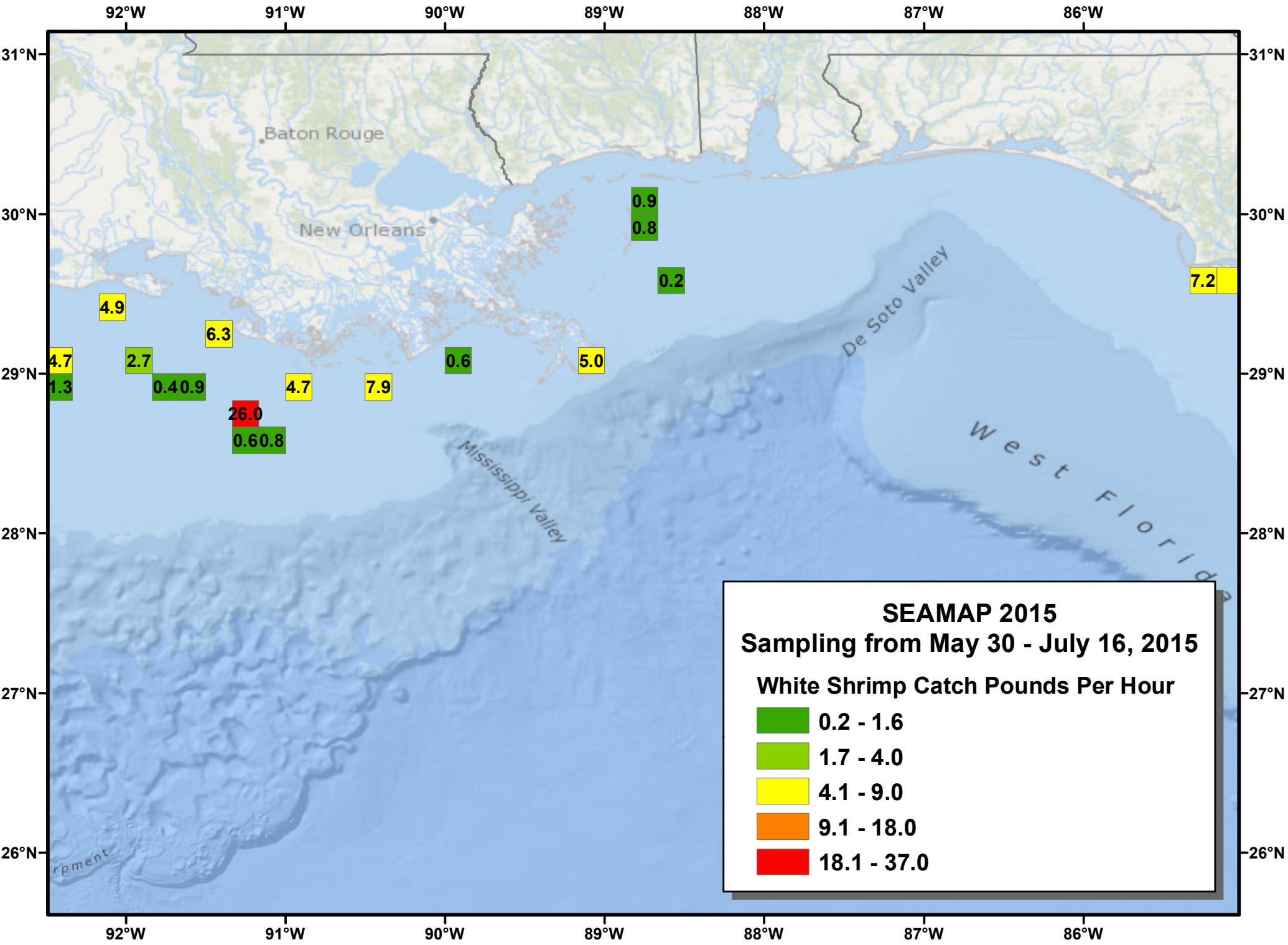
90°W

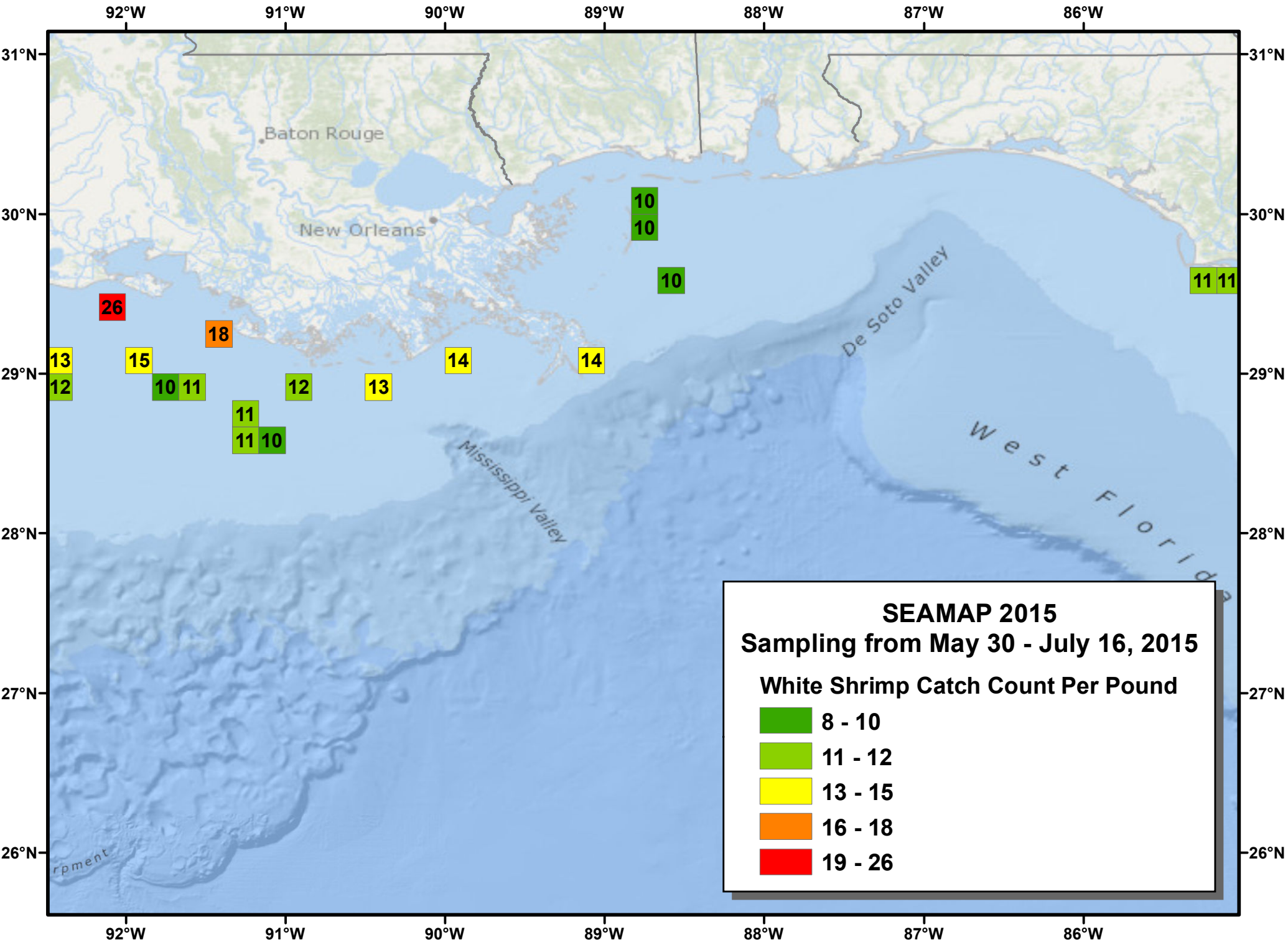
89°W

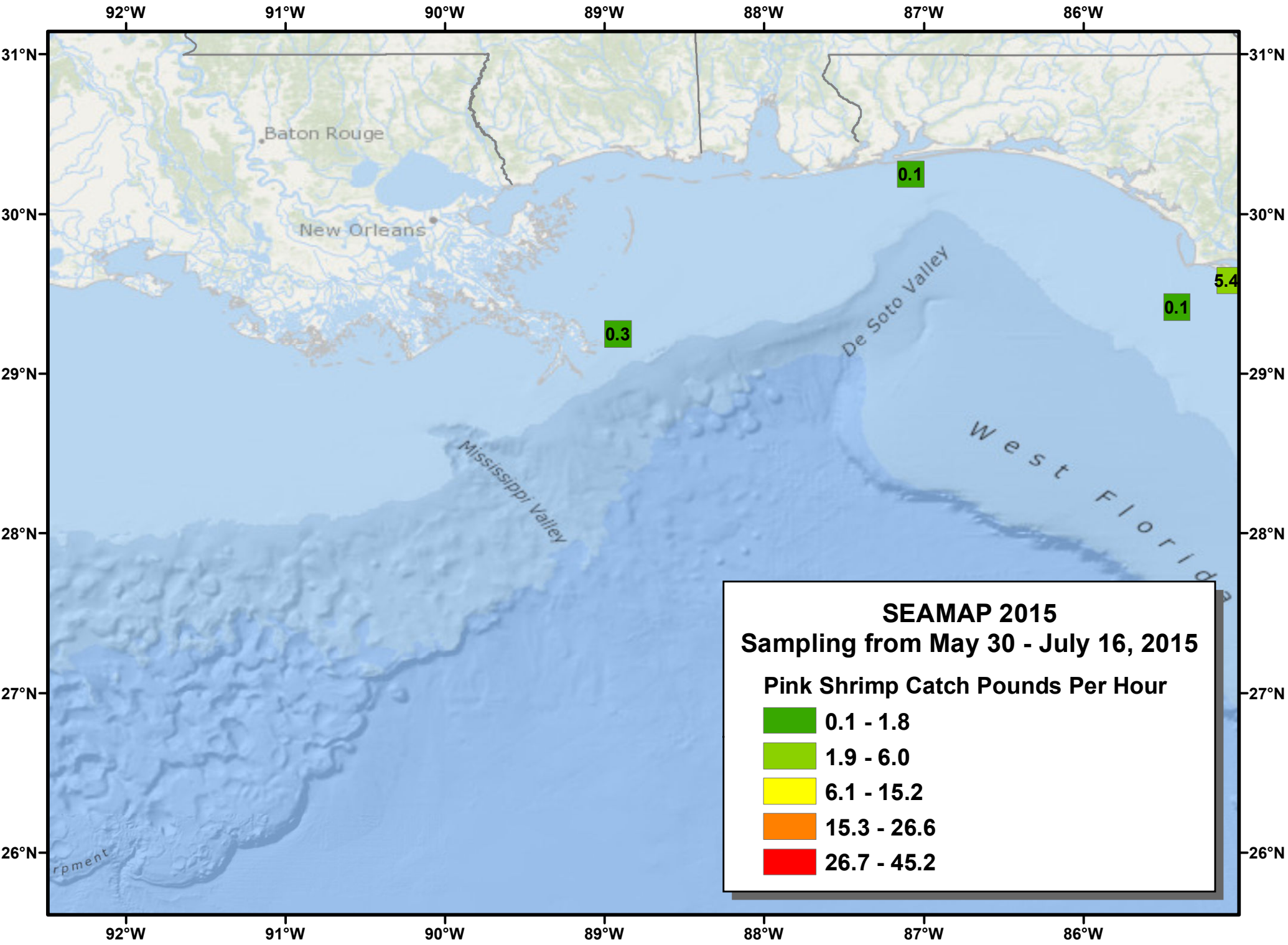
88°W

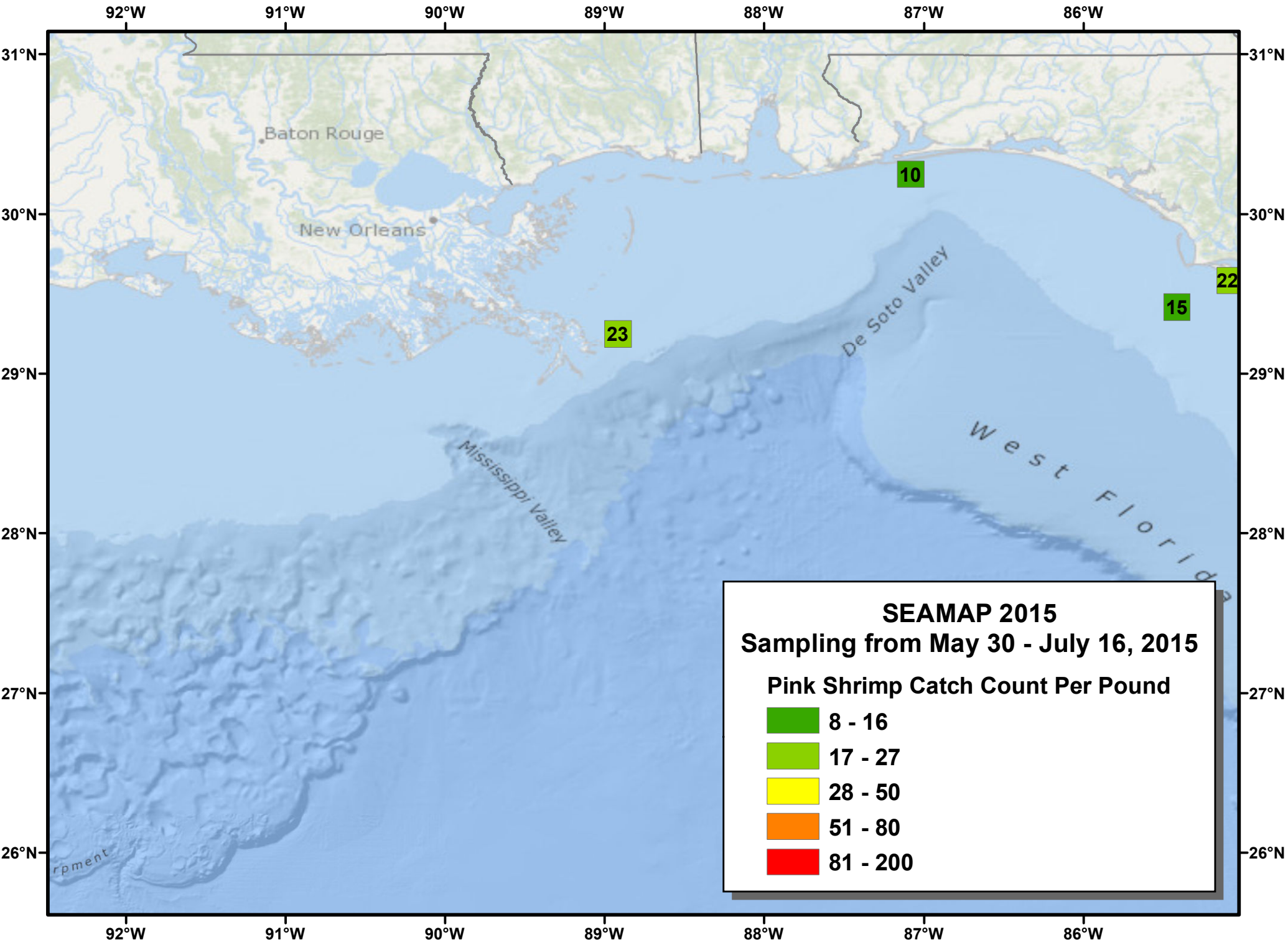
87°W

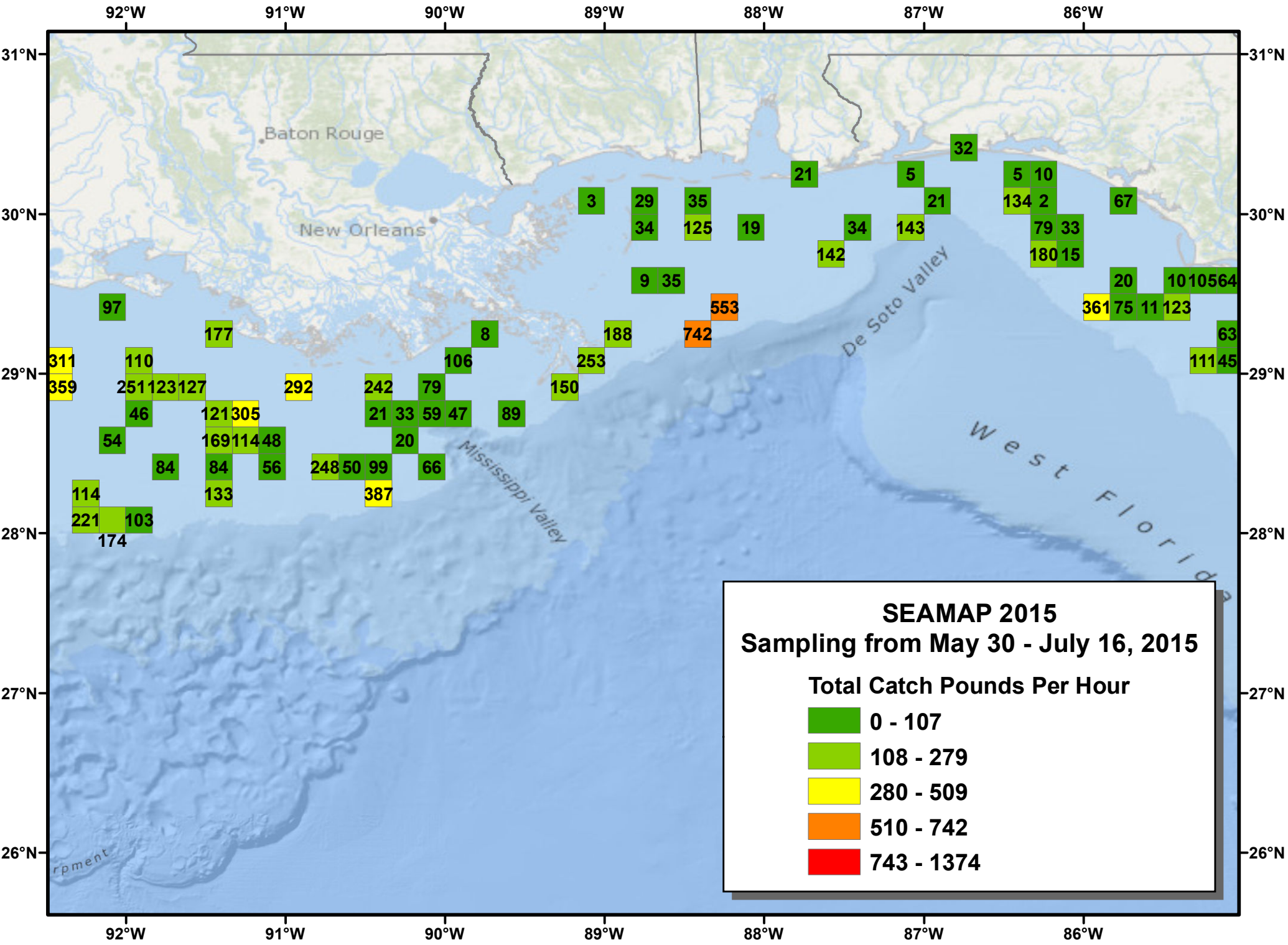
86°W











92°W

91°W

90°W

89°W

88°W

87°W

86°W

31°N

31°N

30°N

30°N

29°N

29°N

28°N

28°N

27°N

27°N

26°N

26°N

Baton Rouge

New Orleans

De Soto Valley

Mississippi Valley

West Florida

92°W

91°W

90°W

89°W

88°W

87°W

86°W

97

110

177

292

242

21

33

59

47

20

66

387

248

50

99

84

56

169

114

48

121

305

84

133

127

123

127

251

103

221

174

54

84

46

114

311

359

114

103

174

54

84

46

110

311

359

114

103

174

54

84

46

110

311

359

114

103

174

3

29

35

125

19

21

5

32

21

34

143

5

10

134

2

79

33

180

15

9

35

188

742

553

142

34

21

143

5

10

134

2

79

33

180

15

20

10

8

106

253

150

742

553

142

34

21

143

5

10

134

2

79

33

180

15

20

89

150

253

188

742

553

142

34

21

143

5

10

134

2

79

33

180

15

20

106

253

188

742

553

142

34

21

143

5

10

134

2

79

33

180

15

20

10

89

150

253

188

742

553

142

34

21

143

5

10

134

2

79

33

180

15

20

89

150

253

188

742

553

142

34

21

143

5

10

134

2

79

33

180

15

20

89

150

253

188

742

553

142

34

21

143

5

10

134

2

79

33

180

15

20

89

150

253

188

742

553

142

34

21

143

5

10

134

2

79

33

180

15

20

89

150

253

188

742

553

142

34

21

143

5

10

134

2

79

33

180

15

20

89

150

253

188

742

553

142

34

21

143

5

10

134

2

79

33

180

15

20

89

150

253

188

742

553

142

34

21

143

5

10

134

2

79

33

180

15

20

89

150

253

188

742

553

142

34

21

143

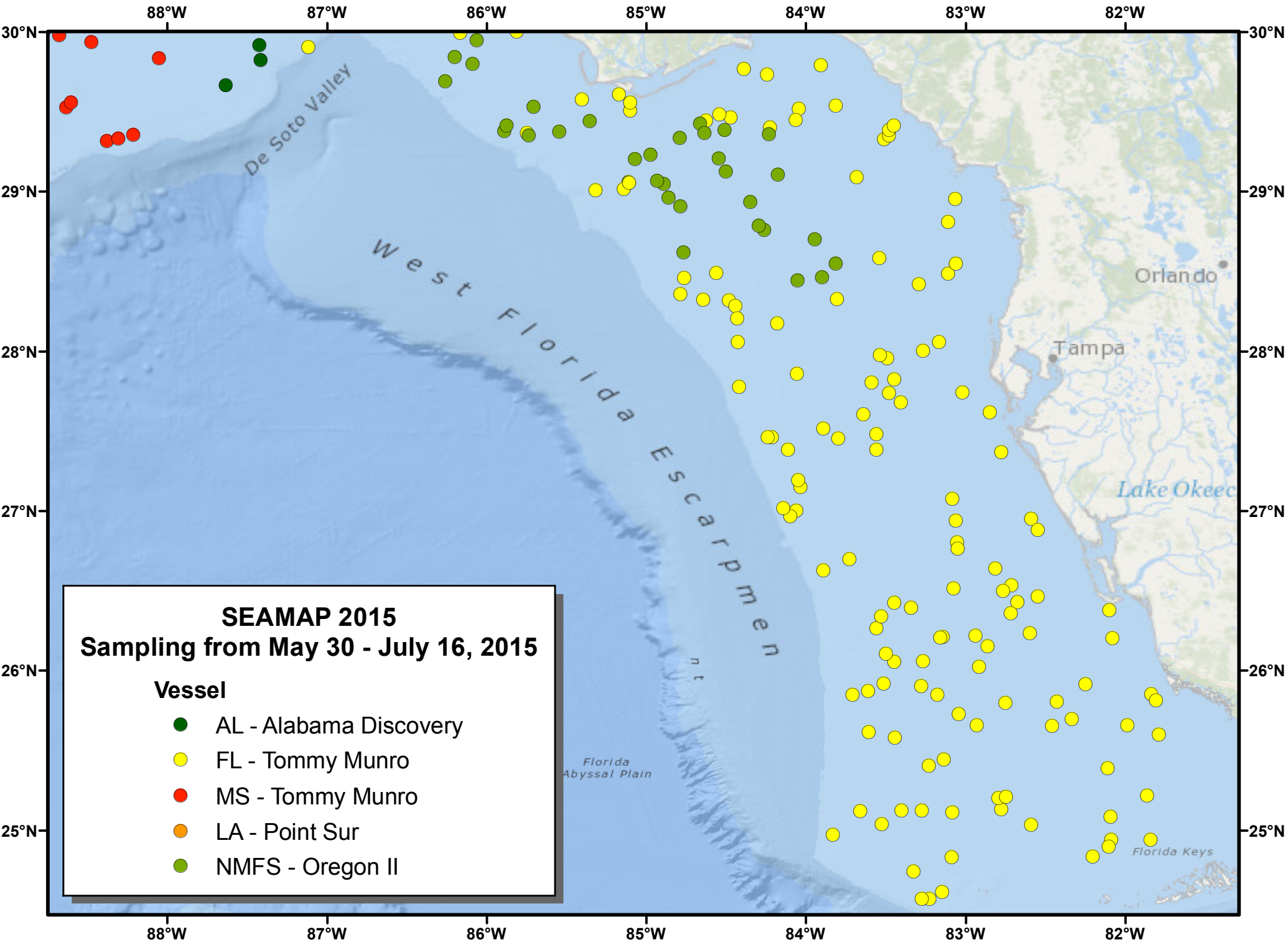
5

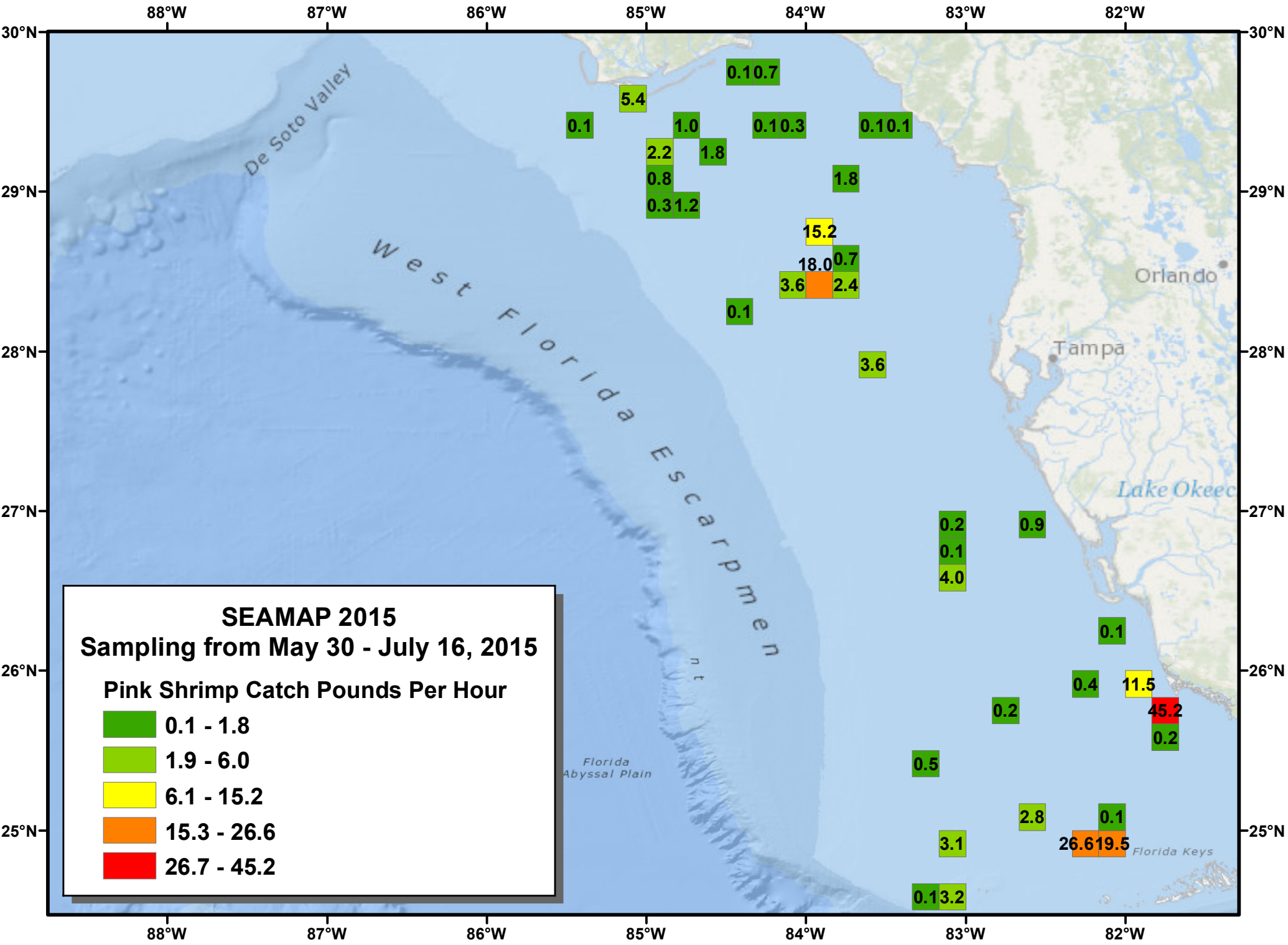
10

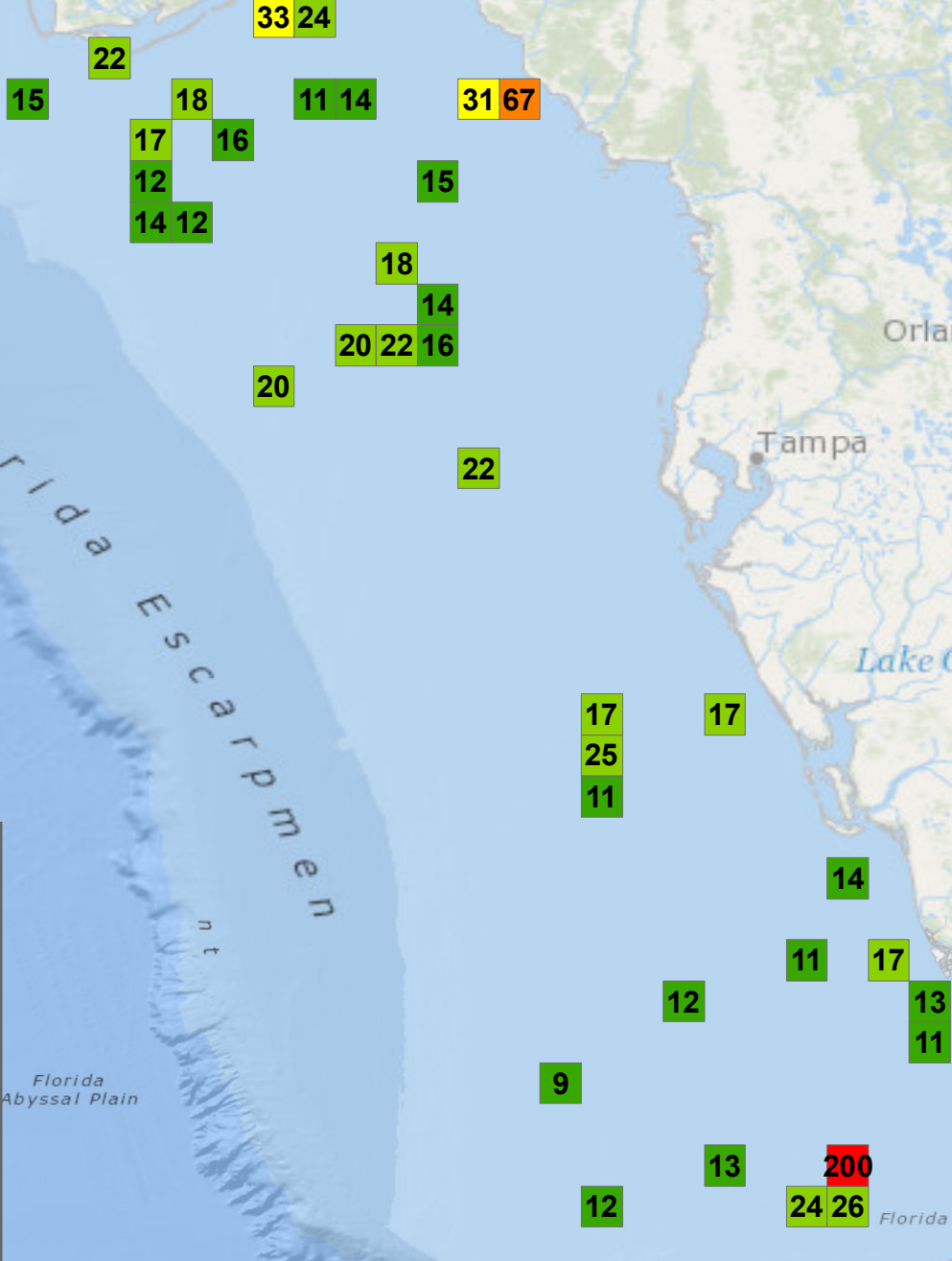
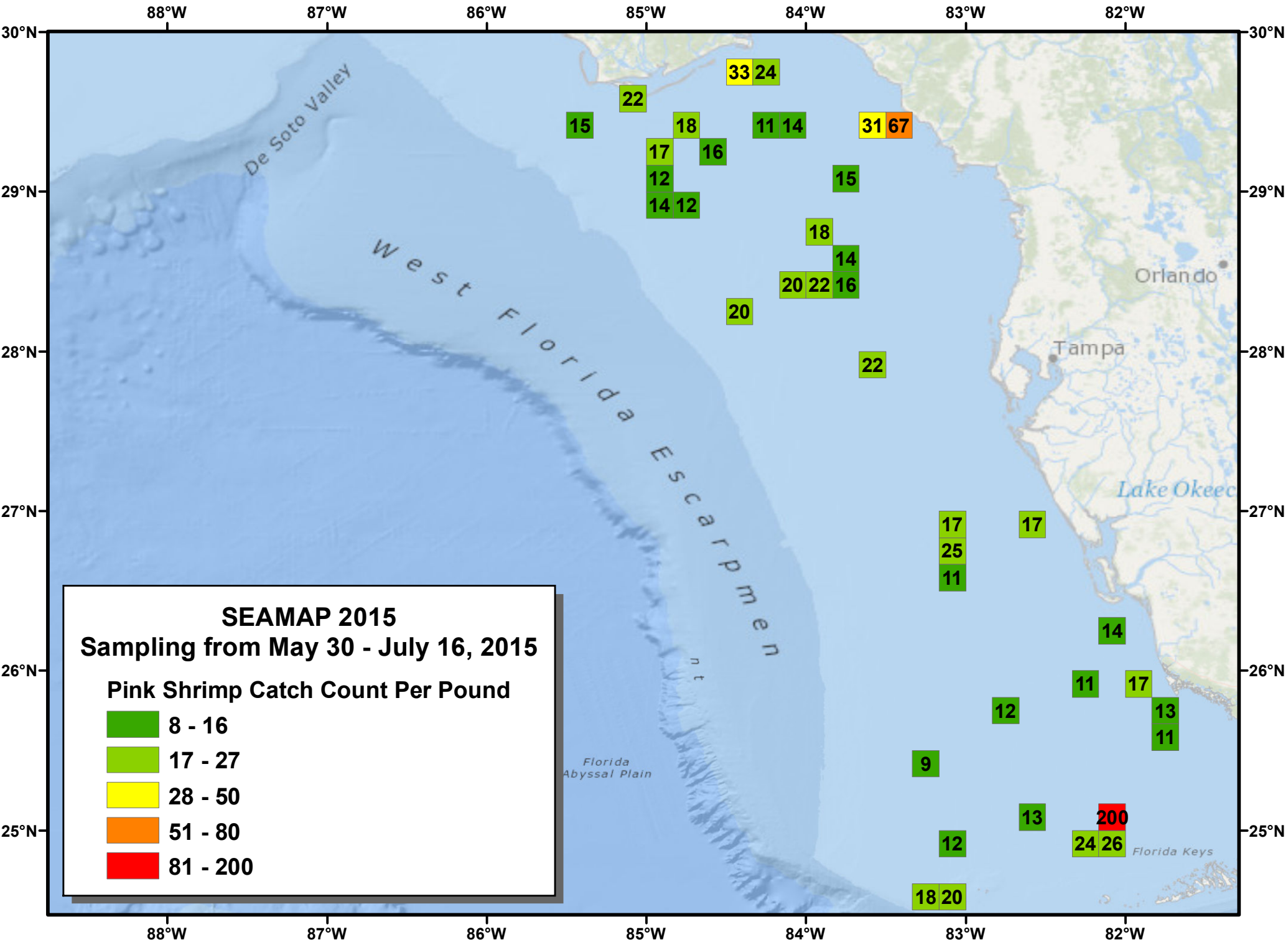
134

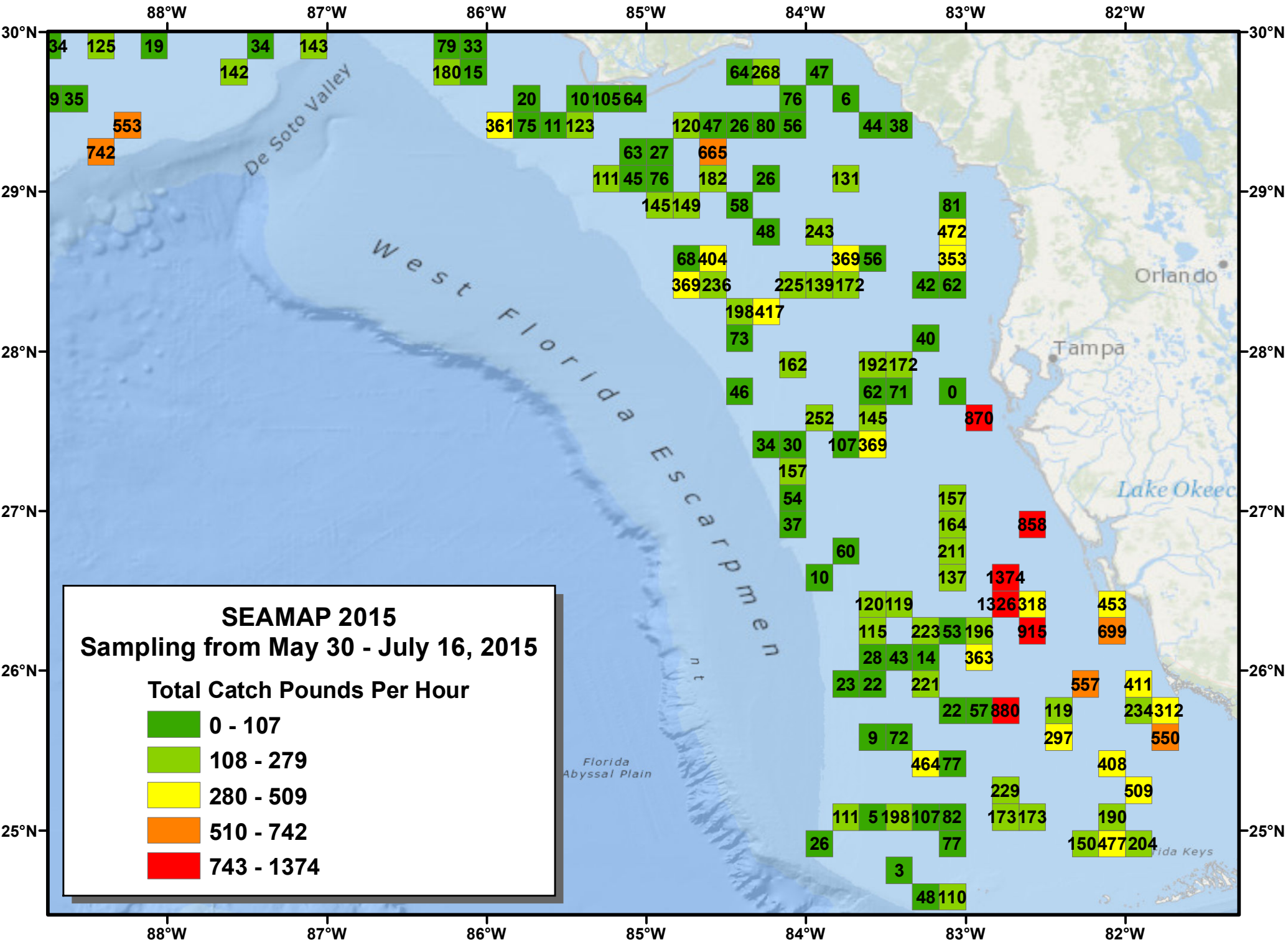
2

79









SEAMAP 2015
Sampling from May 30 - July 16, 2015

Total Catch Pounds Per Hour

- 0 - 107
- 108 - 279
- 280 - 509
- 510 - 742
- 743 - 1374

